




Legend

-  Irrigated Tract Boundary
-  No Right Tract Boundary
-  Pond



**TOWNSHIP 19 NORTH, RANGE 8 EAST**  
**WITHIN THE SAN ILDEFONSO PUEBLO GRANT**

STEREOCOPIATION OF PLANIMETRY FROM PHOTOS RGD 5-59, 5-58

**STATE OF NEW MEXICO**  
 OFFICE OF THE STATE ENGINEER  
 Tom Blaine, P.E., State Engineer

**UPPER RIO GRANDE**  
**HYDROGRAPHIC SURVEY**  
 NAMBE - POJOAQUE - TESUQUE 1964 - 2017  
 Final Judgment and Decree

ENGINEER SURVEYOR STEREOCOPIATION TRACED BY APPROVED	F. R. ALLEN E. C. COOPER J. L. THOMAS M. H. BOYCE	SCALE 1" = 300' SHEET NO. 4
--	--	--------------------------------